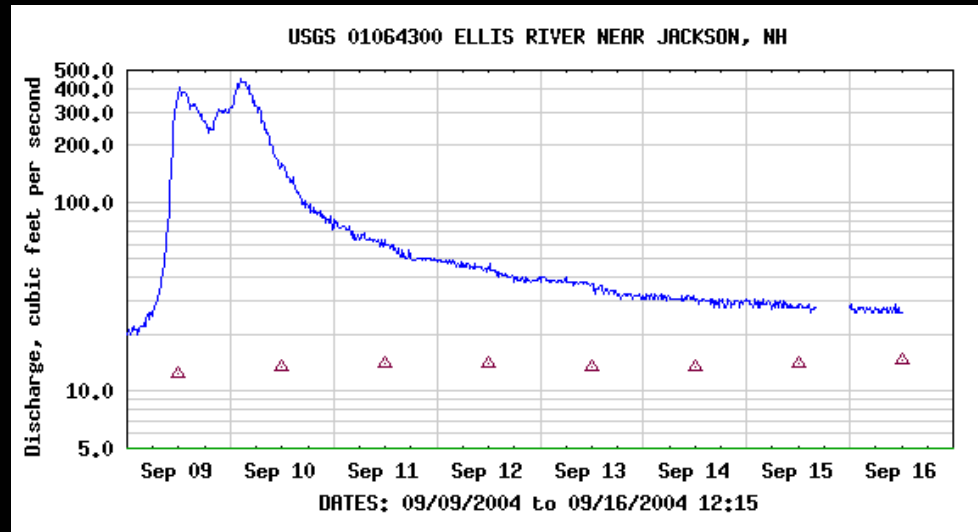


Courtesy of Prof. Tammo Steenhuis. Used with permission.

# Discharge



# Gauge Height

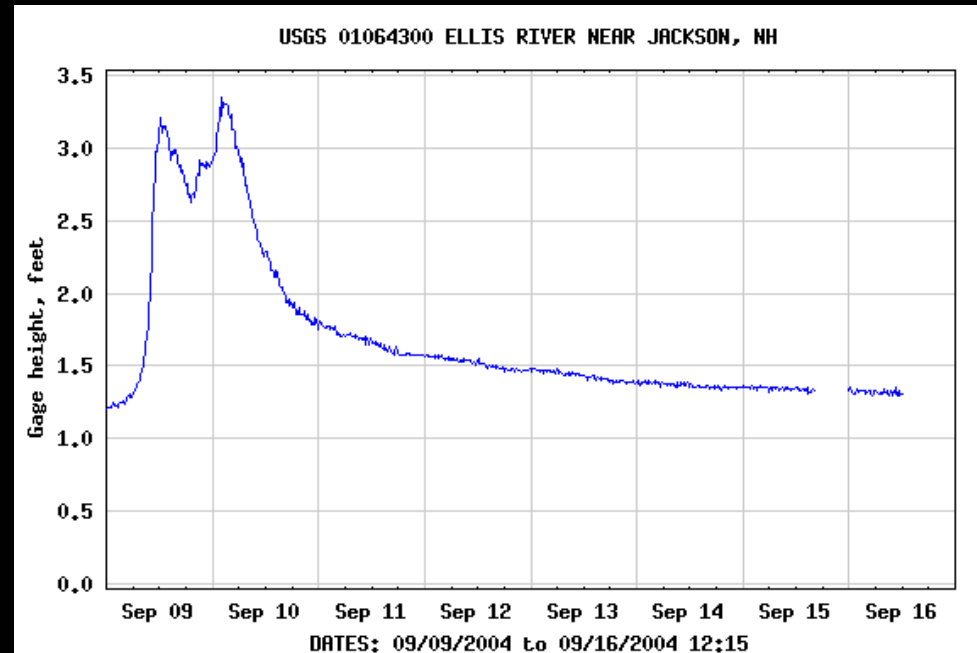


Image courtesy of USGS.



Courtesy of Prof. Tammo Steenhuis. Used with permission.

# Stilling Well

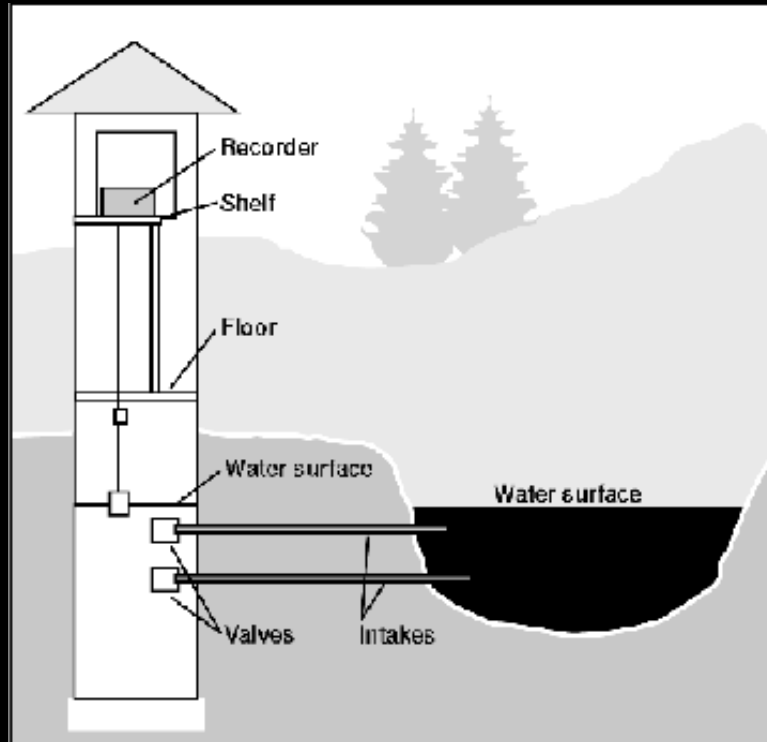


Image courtesy of USGS.



Courtesy of Prof. Tammo Steenhuis. Used with permission.

# Bubble System

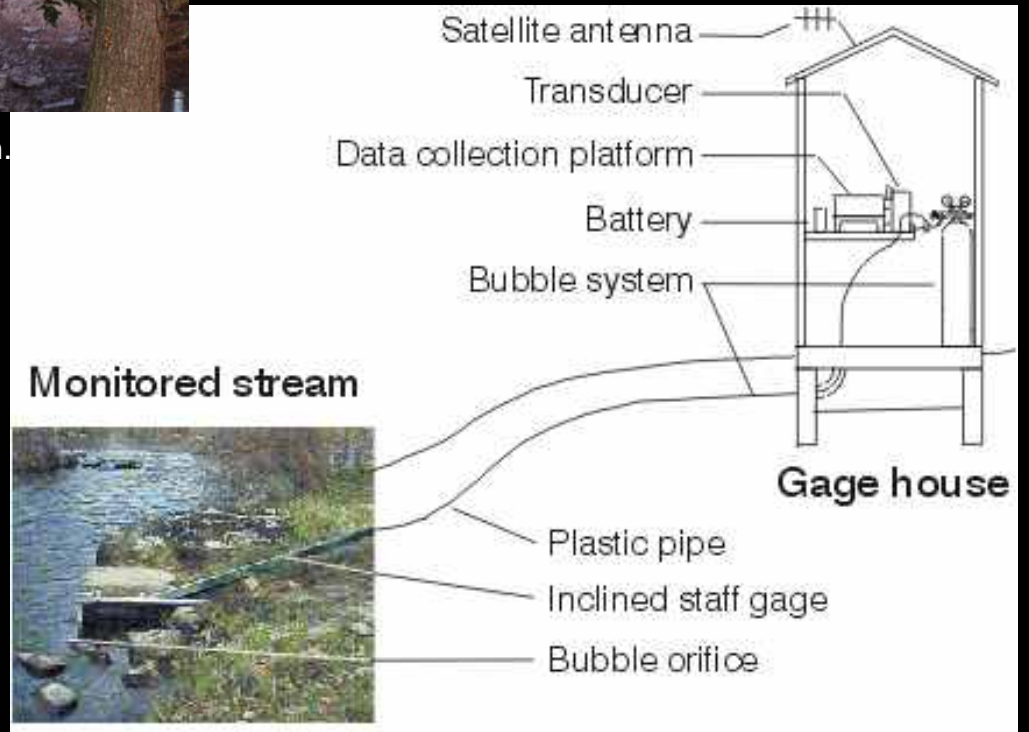
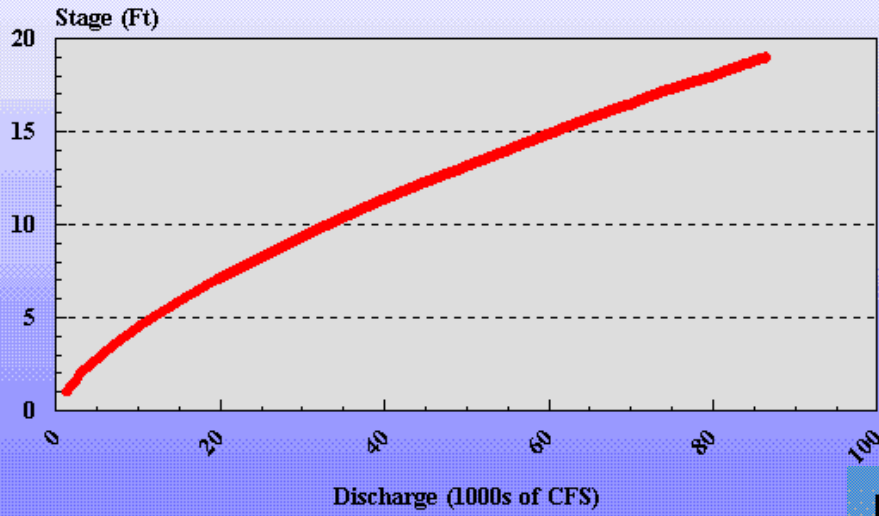


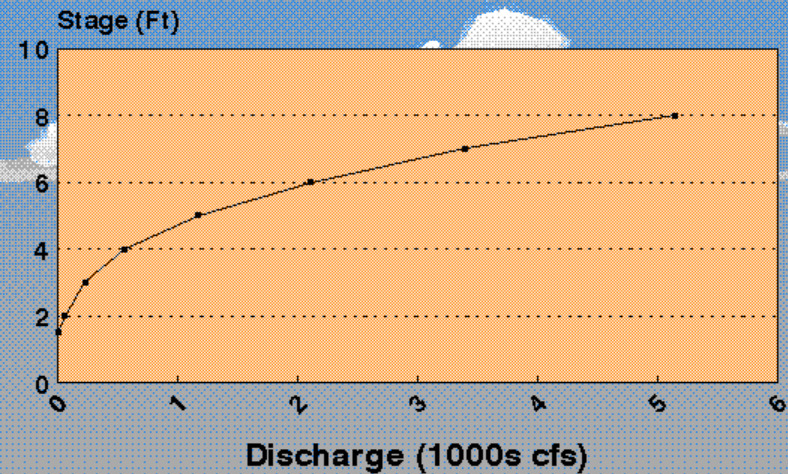
Image courtesy of USGS.

# Rating Curve

Mississippi River nr Anoka, MN



# Laramie River nr Ft Laramie, WY Rating Curve



Flood stage = 5.5 Ft



Courtesy of Benjamin Crosby. Used with permission.



Courtesy of Benjamin Crosby. Used with permission.





Image courtesy of USGS.

Image removed due to copyright concerns.



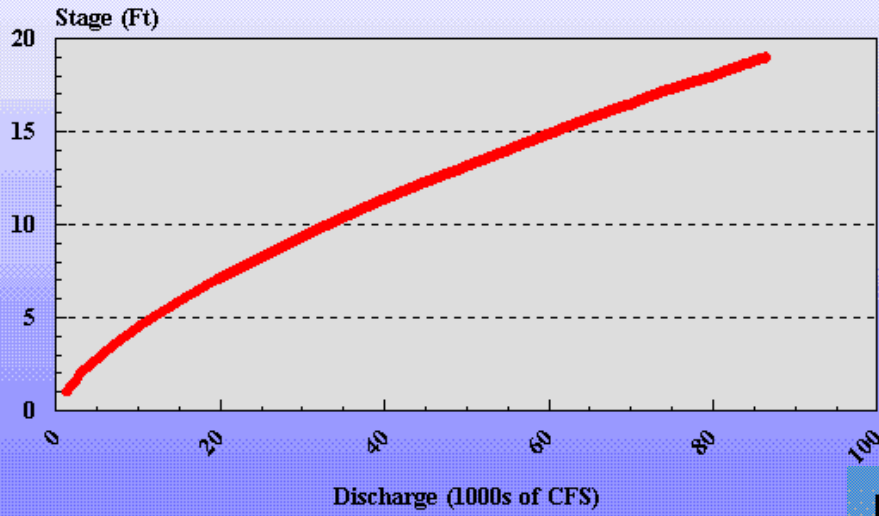
Image courtesy of USGS.



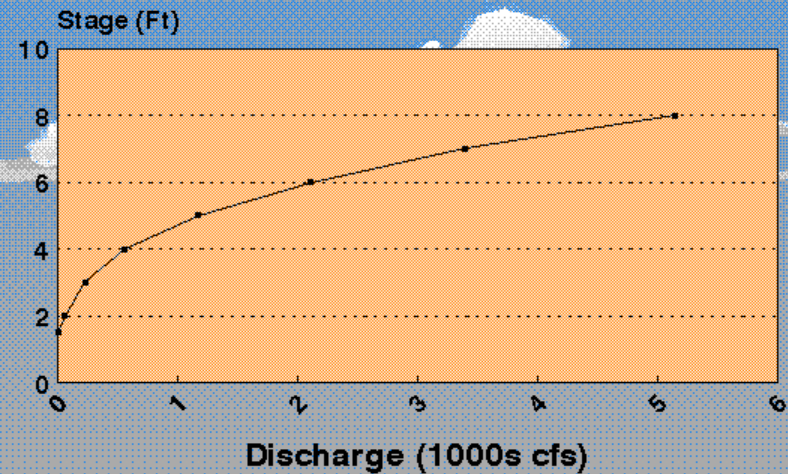
Image courtesy of USGS.

# Rating Curve

Mississippi River nr Anoka, MN



# Laramie River nr Ft Laramie, WY Rating Curve



Flood stage = 5.5 Ft

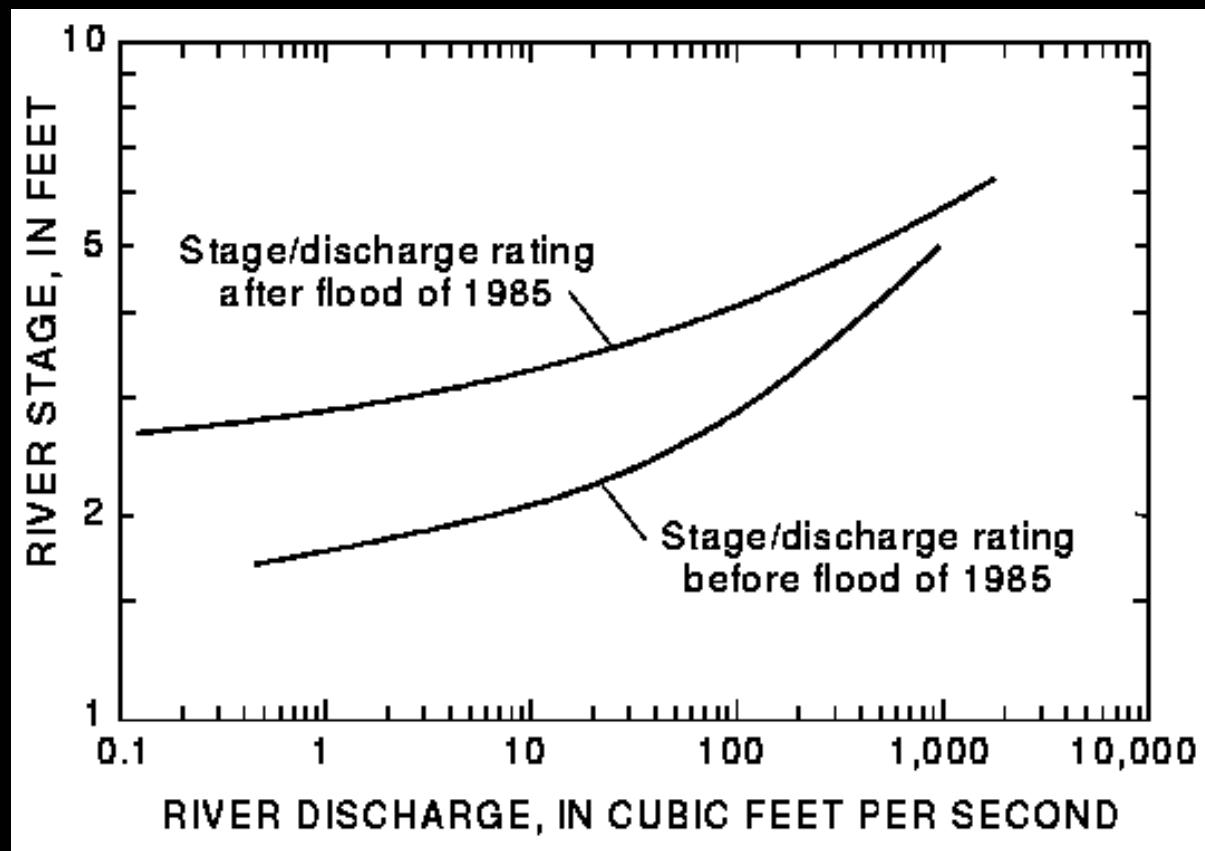


Image courtesy of USGS.